

ORDINANCE 2010-06

(AN ORDINANCE TO EXTEND A MORATORIUM ON THE ACCEPTANCE AND PROCESSING OF ANY BUILDING, MECHANICAL, AND/OR PLUMBING PERMITS ON ANY PARCEL OF LAND THAT IS 20 ACRES OR LARGER THAT WAS CREATED BY DEED SINCE JANUARY 1, 2006, THE ACCEPTANCE AND PROCESSING OF LAND DIVISIONS (SUBDIVISION AND SHORT SUBDIVISION), AND THE ACCEPTANCE AND PROCESSING OF STATE ENVIRONMENTAL POLICY ACT (SEPA) CHECKLISTS RELATED TO FOREST PRACTICE CONVERSIONS FOR ANY PARCEL LOCATED WITHIN UNINCORPORATED SKAMANIA COUNTY THAT IS NOT CURRENTLY LOCATED WITHIN A ZONING CLASSIFICATION OR THE AREA GENERALLY KNOWN AS THE SWIFT SUBAREA OF SKAMANIA COUNTY.)

WHEREAS, the Board of County Commissioner adopted the 2007 Comprehensive Plan on July 10, 2007; and,

WHEREAS, the Board of County Commissioner, on December 30, 2008, extended for the third time, the moratorium on the acceptance and processing of building, mechanical and/or plumbing permits on any parcel of land 20 acres or larger that was created by deed since January 1, 2006, the acceptance and processing of land divisions (subdivisions and short subdivisions), and the acceptance and processing of State Environmental Policy Act (SEPA) checklists related to forest practice conversions for any parcel located within unincorporated Skamania County that is not currently located within a zoning classification or the area generally known as the Swift Subarea of Skamania County.

WHEREAS, on July 28, 2009, the Board of County Commissioners re-established the moratorium on the acceptance and processing of building, mechanical and/or plumbing permits on any parcel of land 20 acres or larger that was created by deed since January 1, 2006, the acceptance and processing of land divisions (subdivisions and short subdivisions), and the acceptance and processing of State Environmental Policy Act (SEPA) checklists related to forest practice conversions for any parcel located within unincorporated Skamania County that is not currently located within a zoning classification or the area generally known as the Swift Subarea of Skamania County.

WHEREAS, Skamania County is in the process of updating zoning classification for all land within unincorporated Skamania County to be consistent with the adopted Comprehensive Plan or adopted Subarea Plans; and,

WHEREAS, there are over 15,000 acres of private land within unincorporated Skamania County that do not have zoning classifications; and,

WHEREAS, most of the area within unincorporated Skamania County that is not currently covered by a zoning classification is currently used as commercial forest land or within the Gifford Pinchot National Forest; and,

WHEREAS, the Growth Management Act requires all counties in the State of Washington to provide protections for commercial forest land from the encroachment of residential uses; and,

WHEREAS, since January 1, 2006, over 230 new parcels (20 acres or larger) have been created through the deed process, which is exempt from the subdivision and short subdivision (short plat)

regulations and other environmental review processes; and,

WHEREAS, several comments submitted during the public comment periods related to the draft Comprehensive Plan and the draft Swift Subarea Plan expressed concern on the number of exempt parcels that have been created since the planning process began and that the exempt parcels do not have any level of review related to critical resource protection, design standards, road maintenance, stormwater or other checks and balances required for residential lots created through the subdivision or short subdivision (short plat) process; and,

WHEREAS, these new exempt parcels are located in existing forest land areas that during the review process of the Comprehensive Plan and pending zoning classification process, the County Commissioners are determining which areas will be designated as commercial forest land and protected from the encroachment of residential uses as required by the Growth Management Act; and,

WHEREAS, allowing new construction on these parcel created through an unregulated exempt process prior to the County Commissioners completing the zoning classification process essentially is circumventing the legislative process and could endanger the public's safety, health and general welfare; and,

WHEREAS, the development within many locations of unincorporated Skamania County, outside of the areas with zoning classifications is located on rugged mountainous terrain, is only accessed though United States Forest Service Roads and private roads, and does not currently have access to electrical power service, land-line telephone service and cellular telephone service; and,

WHEREAS, continued unplanned and uncontrolled residential growth in the areas of commercial forest lands and the Gifford Pinchot National Forest could potentially increase the risk of forest fires and other emergency events; and,

WHEREAS, during the visioning process of the Comprehensive Plan information was gathered to help determine where the best locations are for future residential development, taking into considerations the terrain, access roads, location of critical area resources, location of commercial forest lands, future service needs of residents, and future water usage for residential development; and,

WHEREAS, the Board of County Commissioners having provided proper notice in the official newspaper of general circulation and with a quorum present, conducted a public hearing to consider extending the moratorium on the acceptance and processing of building, mechanical and/or plumbing permits on any parcel of land 20 acres or larger that was created by deed since January 1, 2006, the acceptance and processing of land divisions (subdivisions and short subdivisions), and the acceptance and processing of State Environmental Policy Act (SEPA) checklists related to forest practice conversions for any parcel located within unincorporated Skamania County that is not currently located within a zoning classification or the area generally known as the Swift Subarea of Skamania County for six months; and,

WHEREAS, after all those attending the hearing were given the opportunity to speak; the public

hearing was closed to public testimony; and,

WHEREAS, the Board of County Commissioners has the authority pursuant to RCW 36.70.795 to adopt a moratorium without holding a public hearing (as long as a public hearing is held on the adopted moratorium within at least 60 days of its adoption) and whether or not there is a recommendation on the matter from the Planning Commission or the Community Development Department, that may be effective for not longer than six months, but may be effective for up to one year if a work plan is developed for related studies providing for such longer period. A moratorium may be renewed for one or more six-month period(s) if a subsequent public hearing is held and finding of fact are made prior to each renewal; and,

WHEREAS, a work plan for the zoning classification process has been developed; and,


WHEREAS, the Board of County Commissioners finds a sufficient basis to extend the moratorium, believe that the above mentioned circumstances constitute an emergency, and that it is in the public's best interest (to protect the public's safety, health and general welfare) to maintain the status quo of the area pending the County's consideration of developing zoning classifications for the areas covered by the newly adopted 2007 Comprehensive Plan; and,

WHEREAS, the Board of County Commissioners intends for these recitals to constitute its "findings of fact" as required by RCW 36.70.795; and,


NOW, THEREFORE BE IT HEREBY ORDAINED AND ESTABLISHED BY THIS BOARD OF COUNTY COMMISSIONERS AS FOLLOWS: the Board of County Commissioners hereby adopts Ordinance 2010-06 to extend for six months the moratorium on the acceptance and processing of building, mechanical and/or plumbing permits on any parcel of land 20 acres or larger that was created by deed since January 1, 2006, the acceptance and processing of land divisions (subdivisions and short subdivisions), and the acceptance and processing of State Environmental Policy Act (SEPA) checklists related to forest practice conversions for any parcel located within unincorporated Skamania County that is not currently located within a zoning classification or the area generally known as the Swift Subarea of Skamania County.

ACKNOWLEDGED IN REGULAR SESSION this 15th day of June 2010 and set for public hearing on the 7th day of July 2010 at 5:30 PM.

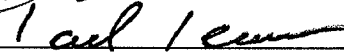
**BOARD OF COUNTY COMMISSIONERS
SKAMANIA COUNTY, WASHINGTON**



Chairman




Commissioner




Commissioner

ATTEST:

Deputy 

Clerk of the Board


APPROVED AS TO FORM ONLY:



Skamania County Prosecuting Attorney

ORDINANCE NO. 2010-06 IS HEREBY PASSED INTO LAW THIS 7th DAY OF JULY 2010.

BOARD OF COUNTY COMMISSIONERS
SKAMANIA COUNTY, WASHINGTON



[Signature]
Chairman

[Signature]
Commissioner

[Signature]
Commissioner

ATTEST:

[Signature]
Clerk of the Board

APPROVED AS TO FORM ONLY:

Skamania County Prosecuting Attorney

AYE 3
NAY _____
ABSTAIN _____
ABSENT _____